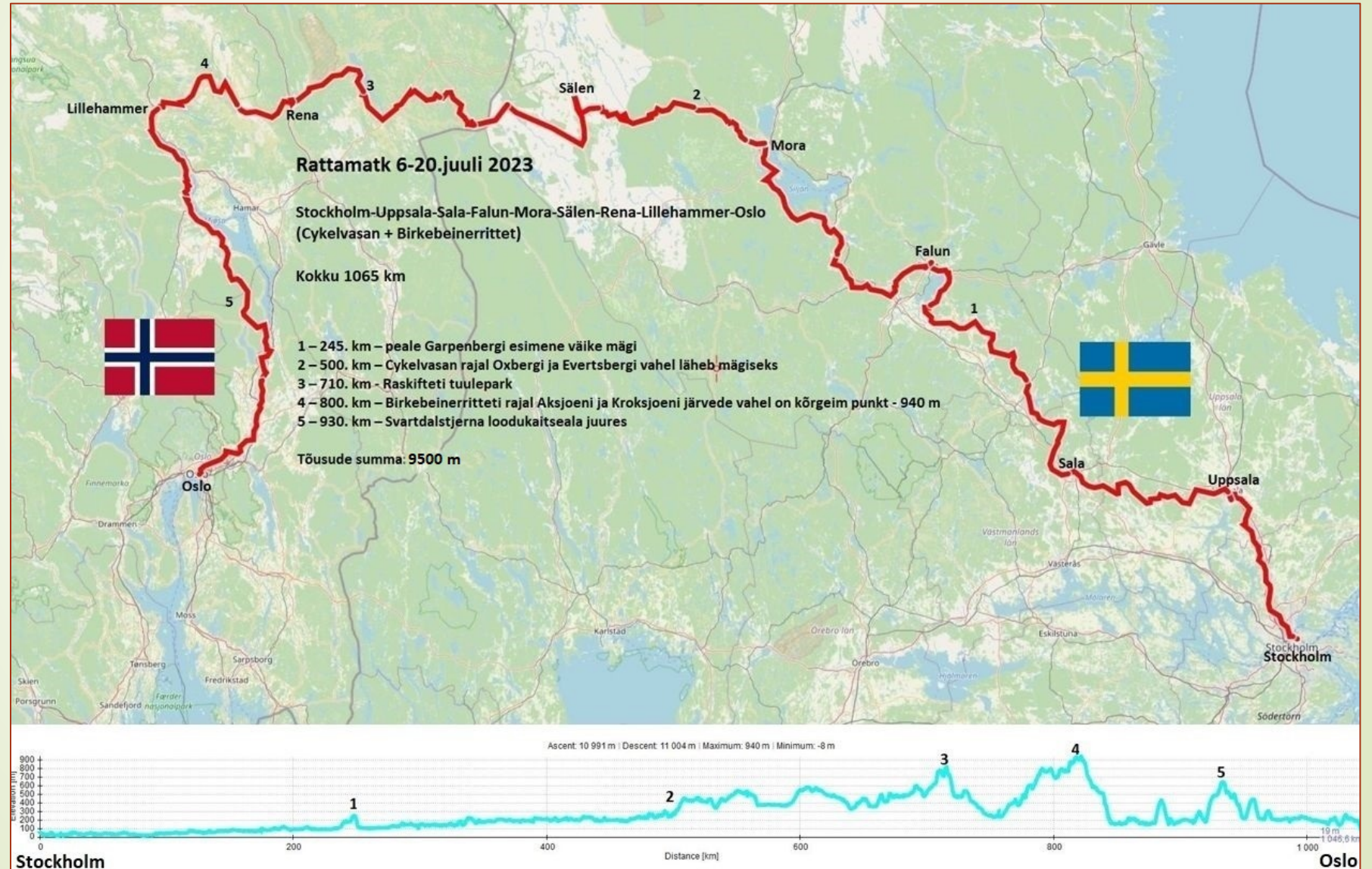


# Jalgrattaga Vasa ja Birke radadel

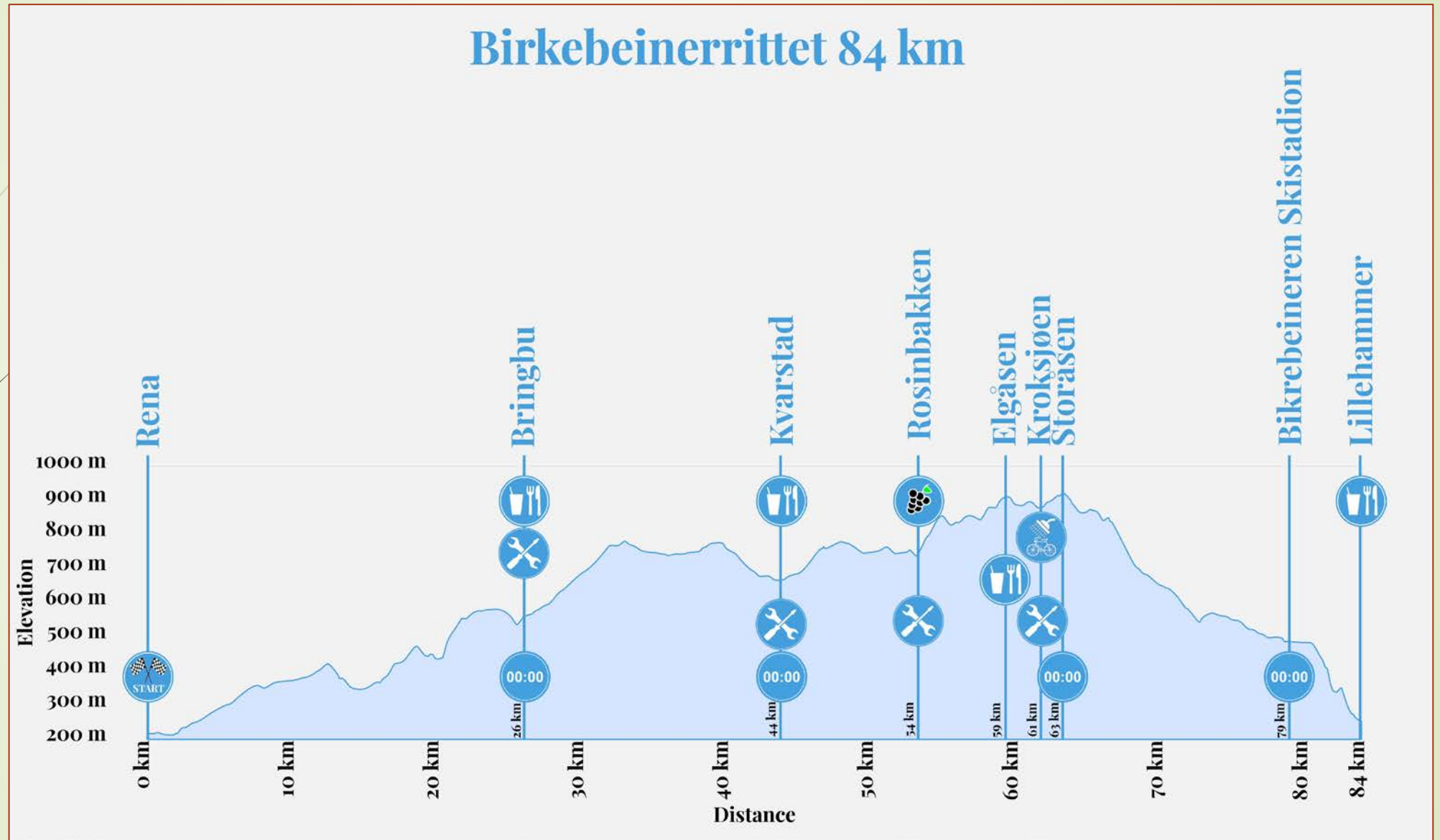
Rattamatk Rootsis ja Norras - 15 päeva - 1065 km







# Birkebeinerrittet 84 km - 26.august 2023



<https://birkebeiner.no/en/cycling>

# Marsruut, orienteerumine

<https://www.bikemap.net>

<https://www.norgeskart.no>

<https://kartor.eniro.se>

Sverigeleden (Rootsis)

Android:

- Sweden Topo Maps (pro)
- Norway Topo Maps (pro)



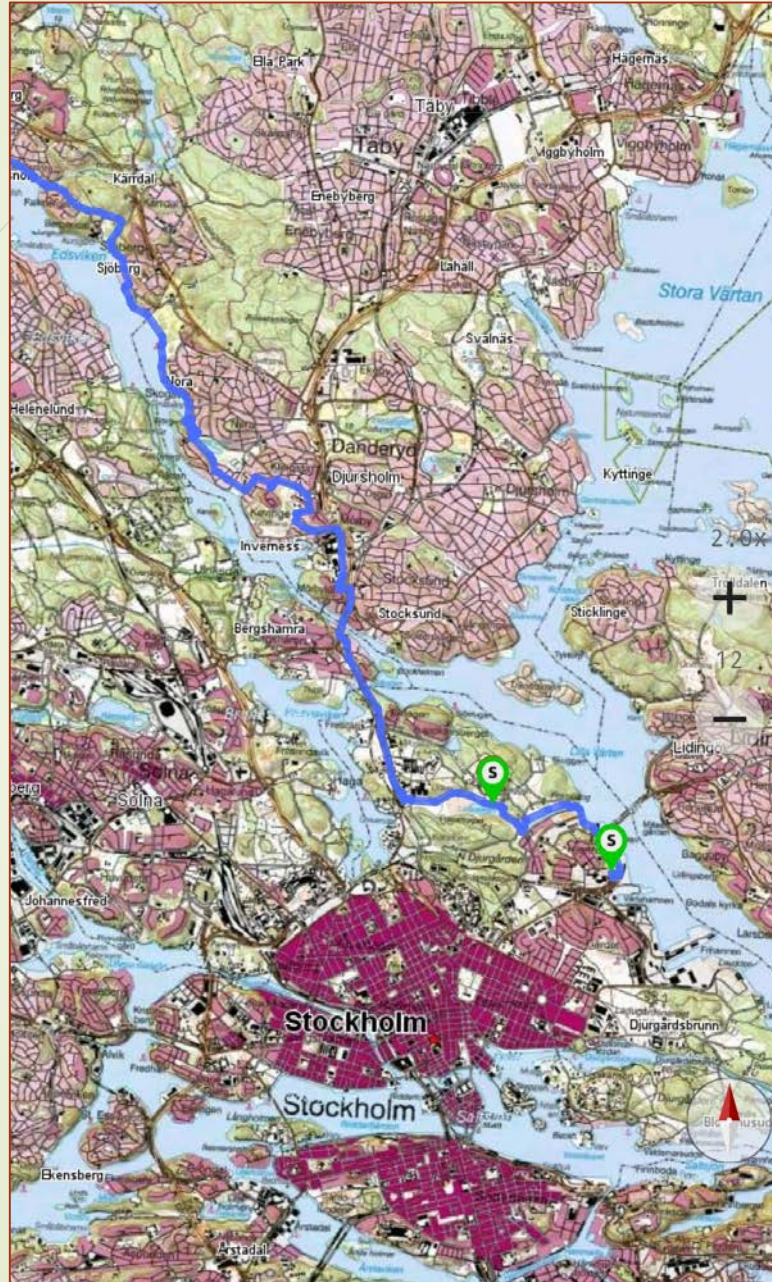


# Minu ratsu aastast 2010 – Author Stratos





# Roheline Stockholm





Rootsi , esimesed 240 km

Stockholm-Uppsala-Sala-Garpenberg





# Rootsi, Dalarna maakond









# Falun

*Lugneti spordikeskus*



*Falu Gruva vasekaevandus*



# Siljani järv ja Mora





# *Dalarna hobused*





# Cykelvasan 90 rajal





# Cykelvasan 90 rajal





# Puhkepäev Smågani hütis





# Vasaloppeti stardipaigas – Berga/Sälen





# Rootsist Norrass





# Norra, Innlandet






# Norra, Innlandet





# Raskifteti tuulepark






# Oseni järv (Osensjøen)





# Rena – Birkebeineri sõitude stardikoht





# Birkebeinerritteti rajal





# *Birkebeineritteti rajal*





# Birkebeinerritteti rajal





# Lillehammer





# Norra olümpiamuuseum






# *Mjøsa järve läänekallast pidi Oslo poole*





# Viimased mäed enne Oslot








# Oslo poole!






# Kus ööbisin?





# Kuidas reisisin?





# Statistikat - <http://algus.planet.ee/kalle/matk/2023-rootsi+norra/>

Nr	Kuupäev	Marsruut	Ööbimine	Rattasõidu kilomeetrid
1	06.07.2023	Stockholm-Danderyd-Norrsviken-Märsta-Knivsta-Uppsala	Ärike Fyris loodusraja lähedal	84,0
2	07.07.2023	Uppsala-Vänne-Sala	Ashagen (Tuhaaed) Sala lähedal	93,3
3	08.07.2023	Sala-Broddbo-Möklinta-Dalalveni järv-Garpenberg-Dalalveni jõgi-Runni järv	Runni järve ääres	125,5
4	09.07.2023	Runni järv-Falun-Borlänge-Djurås-Osterdalalveni jõgi	Osterdalalveni jõe ääres	92,3
5	10.07.2023	Osterdalalveni jõgi-Leksand-Siljani järv-Mora-Eldris	Vasaloppeti Eldrise KP-s telgis	82,6
6	11.07.2023	Eldris-Hökberg-Oxberg-Evertsberg-Risberg-Mangsbodarna-Smagan	Vasaloppeti Smagani hütis	88,8
7	12.07.2023	Smagan	Smagani hütis	0
8	13.07.2023	Smagan-Berga-Sälen-Röbåksnäs	Röbåksnäsi matkamajas	68,4
9	14.07.2023	Röbåksnäs-Trysilelva jõgi-Torberget-Trysilvegen-Raskifteti tuulepark	Raskifteti tee kõrval metsas	89,9
10	15.07.2023	Raskiftet-Oseni järv-Sorlistoa-Oskjolvien-Rena	Rena kämpingus telgis	44,8
11	16.07.2023	Rena-Asta jõgi-Bjornäsen	Bjornäseni maja verandal telgis	32,2
12	17.07.2023	Bjornäsen-Nysatra-Oyungen-Ljosheimvegen-Birkebeinervegen-Sjusjoen-Lillehammer	Øvergaard Overnatting hotellis	56,1
13	18.07.2023	Lillehammer-Vingnesgata-Vingrom-Lillehammervegen-Redalen-Mjosa järv	Mjosa järve ääres	48,3
14	19.07.2023	Mjosa järv-Gjovik-Mogrein	Mogreina lähedal	100,3
15	20.07.2023	Mogrein-Nordby-Jessheim-Klofta-Oslo	Oslo P-Hotels	58,1
<b>KOKKU :</b>				<b>1064,6</b>

## Garmin Connect:

Total Distance	1.068,04 km
Average Distance	76,29 km
Max Distance	125,48 km
Total Activity Time	141:20:08 h:m:s
Moving Time	72:47:07 h:m:s
Avg Time	10:05:43 h:m:s
Max Time	21:13:06 h:m:s
Total Ascent	9.470 m
Avg Ascent	676 m
Max Ascent	1.520 m
Total Descent	9.480 m
Max Descent	1.437 m
Average Speed	7,6 kph
Max Speed	49,7 kph
Total Time	141:20:08 h:m:s







*Norras on ilusaid  
vaateid veel ;-)*

